

**THE COUNCIL OF THE BOROUGH OF MILTON KEYNES
(THE COUNCIL OF THE BOROUGH OF MILTON KEYNES (VARIOUS
ROADS, CENTRAL BLETCHLEY AND FENNY STRATFORD)
(PROHIBITION AND RESTRICTION OF WAITING AND STOPPING)
ORDER 2005) AMENDMENT ORDER 2008**

The Council of the Borough of Milton Keynes ("the Council") in exercise of its powers under Sections 49 and 53 and Part IV of Schedule 9 of the Road Traffic Regulation Act 1984 ("the Act of 1984") and of all other enabling powers, and after consultation with the chief officer of police in accordance with Part III of Schedule 9 to the Act of 1984, hereby makes the following Order:

PART 1

IMPLEMENTATION AND CITATION

1. This Order shall come into operation on the 14th day of November 2008 and may be cited as "The Council of the Borough of Milton Keynes (The Council of the Borough of Milton Keynes (Various Roads, Central Bletchley and Fenny Stratford) (Prohibition and Restriction of Waiting and Stopping) Order 2005) Amendment Order 2008".
2. Any reference in this Order to any enactment shall be construed as a reference to that enactment as amended by any subsequent enactment.
3. The plans annexed to this Order identify the lengths of road subject to this Order, provided that where there is any inconsistency between the plans and the Articles it is the wording of the Articles which shall prevail.
4. The plans annexed to this Order are hereby annexed to The Council of the Borough of Milton Keynes (Various Roads, Central Bletchley and Fenny Stratford) (Prohibition and Restriction of Waiting and Stopping) Order 2005 and form part of the Order.

PART 2

AMENDMENTS

5. The Council of the Borough of Milton Keynes (Various Roads, Central Bletchley and Fenny Stratford) (Prohibition and Restriction of Waiting and Stopping) Order 2005 ("The Principal Order") is amended as provided by the following provisions of this Order:-
6. The following items are inserted into Schedule 1 of the Principal Order as follows:-

- 1) ACCESS ROAD TO BLETCHLEY LIBRARY CAR PARK, OFF WESTFIELD ROAD - SOUTH SIDE.

NW27 - From a point in line with the eastern kerblines of Westfield Road for a distance of approximately 51.8 metres in an easterly direction.

NORTH SIDE

NW28 - From a point in line with the eastern kerblines of Westfield Road for a distance of approximately 50 metres in an easterly direction.

- 2) BROOKLANDS ROAD – WEST SIDE

NW29 - From a point in line with the southern kerblines of Findlay Way for a distance of approximately 20 metres in a southerly direction.

NW30 - From a position approximately 107 metres south of a point in line with the southern kerblines of Findlay Way for a distance of approximately 89.4 metres in a southerly direction.

- 3) FINDLAY WAY – SOUTH SIDE

NW31 - From a point in line with the eastern kerblines of Oliver Road for a distance of approximately 68 metres in an easterly direction.

- 4) STUART CLOSE – NORTH SIDE

NW32 - From a point in line with the western kerblines of Victoria Road for a distance of approximately 36 metres in a westerly and northerly direction.

SOUTH SIDE

NW33 - From a point in line with the western kerblines of Victoria Road for a distance of approximately 10 metres in a westerly direction.

- 5) TAVISTOCK STREET – NORTH SIDE

NW34 - From a point in line with the western boundary wall of No.36 Tavistock Street for a distance of approximately 1.4 metres in an easterly direction.

NW35 - From a point in line with the western boundary wall of No.36 Tavistock Street for a distance of approximately 14 metres in a westerly direction.

SOUTH SIDE

NW36 - From a position approximately 25.2 metres east of a point in line with the eastern boundary wall of No. 47 Tavistock Street for a distance of approximately 9.2 metres in an easterly direction.

6) VICTORIA ROAD – WEST SIDE

NW37 - From a point in line with the southern kerblines of Stuart Close for a distance of approximately 10 metres in a southerly direction.

NW38 - From a point in line with the northern kerblines of Stuart Close for a distance of approximately 13 metres in a northerly direction.

7) WESTERN ROAD – NORTH SIDE

NW39 - From a point in line with the western kerblines of Victoria Road for a distance of approximately 50 metres in a westerly direction.

NW40 - From a position approximately 70 metres west of a point in line with the western kerblines of Victoria Road for a distance of approximately 29.2 metres in a westerly direction.

SOUTH SIDE

NW41 - From a position approximately 6.5 metres west of the eastern boundary wall of No.11 Western Road for a distance of approximately 24 metres in a westerly direction.

NW42 - From a position approximately 50.5 metres west of the eastern boundary wall of No.11 Western Road for a distance of approximately 15 metres in a westerly direction.

NW43 - From a position approximately 80.5 metres west of the eastern boundary wall of No.11 Western Road for a distance of approximately 43.4 metres in a westerly direction.

7. The following items are inserted into Schedule 2 of the Principal Order as follows:-

1) TAVISTOCK STREET – SOUTH SIDE

NW44 - From a position approximately 3.2 metres east of a point in line with the eastern boundary wall of No.47 Tavistock Street for a distance of approximately 22 metres in an easterly direction.

NW45 - From a position approximately 55.6 metres east of a point in line with the eastern boundary wall of No.47 Tavistock Street for a distance of approximately 23.3 metres in an easterly direction.

NW46 - From a position approximately 19.7 metres east of the eastern kerblines of Denbigh Way for a distance of approximately 239.5 metres in an easterly direction.

NORTH SIDE

NW47 - From a position approximately 10.2 metres east of the western boundary wall of No.64 Tavistock Street for a distance of approximately 50.4 metres east.

2) VICTORIA ROAD – WEST SIDE

NW48 - From a position approximately 10 metres south of a point in line with the southern kerbline of Stuart Close for a distance of approximately 37.7 metres in a southerly direction.

NW49 - From a position approximately 13 metres north of a point in line with the northern kerbline of Stuart Close for a distance of approximately 55.6 metres in a northerly direction.

8. The following item is inserted into Schedule 4 of the Principal Order as follows:-

OLIVER ROAD – EAST SIDE

LW23 - From a position approximately 55.3 metres north of a point in line with the northern kerbline of Sandringham Place for a distance of approximately 34.5 metres in a northerly direction.

9. The following item is inserted into Schedule 4A of the Principal Order as follows:-

LEON AVENUE – EAST SIDE

LW24 - From a position approximately 14 metres south of a point in line with the northern boundary wall of No. 2 Leon Avenue for a distance of approximately 125 metres in a southerly direction.

10. The following item is inserted into Schedule 5 of the Principal Order as follows:-

FINDLAY WAY – NORTH SIDE

LW25 - From a position approximately 35 metres east of a point in line with the western boundary wall of No.5 Westfield Road for a distance of approximately 55.3 metres in an easterly direction.

PART 3

REVOCATIONS

11. The following Order IS HEREBY REVOKED to the extent stated below:

**THE COUNCIL OF THE BOROUGH OF MILTON KEYNES
(VARIOUS ROADS, CENTRAL BLETCHLEY AND FENNY
STRATFORD) (PROHIBITION AND RESTRICTION OF WAITING
AND STOPPING) ORDER 2005**


Items NW24, NW25 and NW26 ARE HEREBY REVOKED IN THEIR ENTIRETY from Schedule 2.


12. The following Order IS HEREBY REVOKED to the extent stated below:

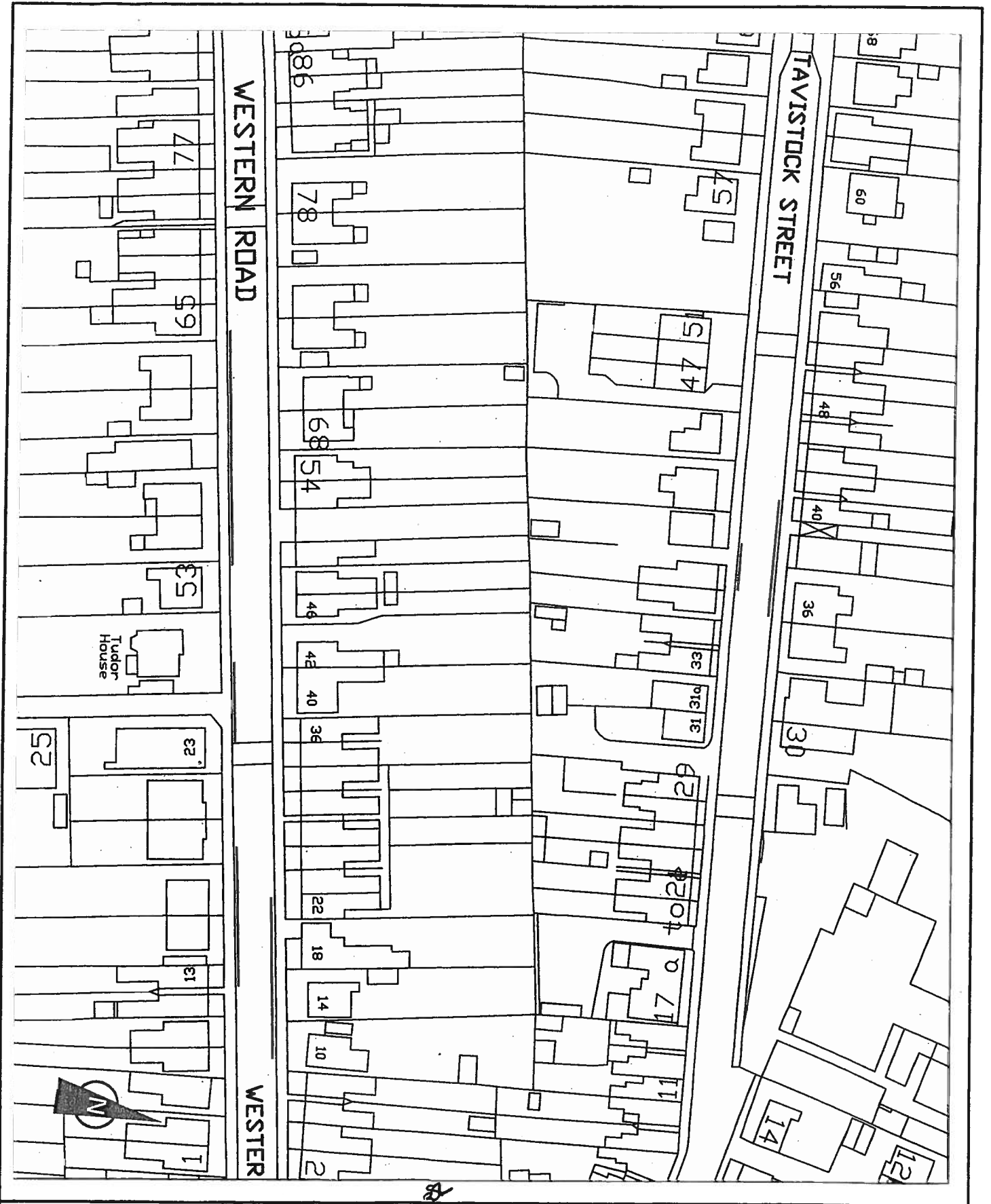
**THE COUNCIL OF THE BOROUGH OF MILTON KEYNES
(VARIOUS ROADS, CENTRAL BLETCHLEY AND FENNY
STRATFORD) (CONSOLIDATION OF PARKING AND WAITING
RESTRICTIONS) ORDER 2002**

- 1) Items NW38, NW39, NW97, NW191, NW225 and NW227 ARE HEREBY REVOKED IN THEIR ENTIRETY from Schedule 1.
- 2) Items NW268, NW282, NW290 and NW291 ARE HEREBY REVOKED IN THEIR ENTIRETY from Schedule 3.
- 3) Item LW20 IS HEREBY REVOKED IN ITS ENTIRETY from Schedule 5.

THE COMMON SEAL OF the **COUNCIL FOR
THE BOROUGH OF MILTON KEYNES** was
hereunto affixed this *11th* day of *November* 2008
in the presence of:-


.....
~~HEAD OF LEGAL SERVICES AND MONITORING OFFICER~~
PRINCIPAL SOLICITOR






Scale 1:1000

Notes:

NO WAITING AT ANY TIME

This map is reproduced from Ordnance Survey material with the permission of Ordnance Survey on behalf of the controller of Her Majesty's Stationery Office Crown copyright. Unauthorised reproduction infringes crown copyright and may lead to prosecution or civil proceedings.
Milton Keynes Council - 10019593 - 2007

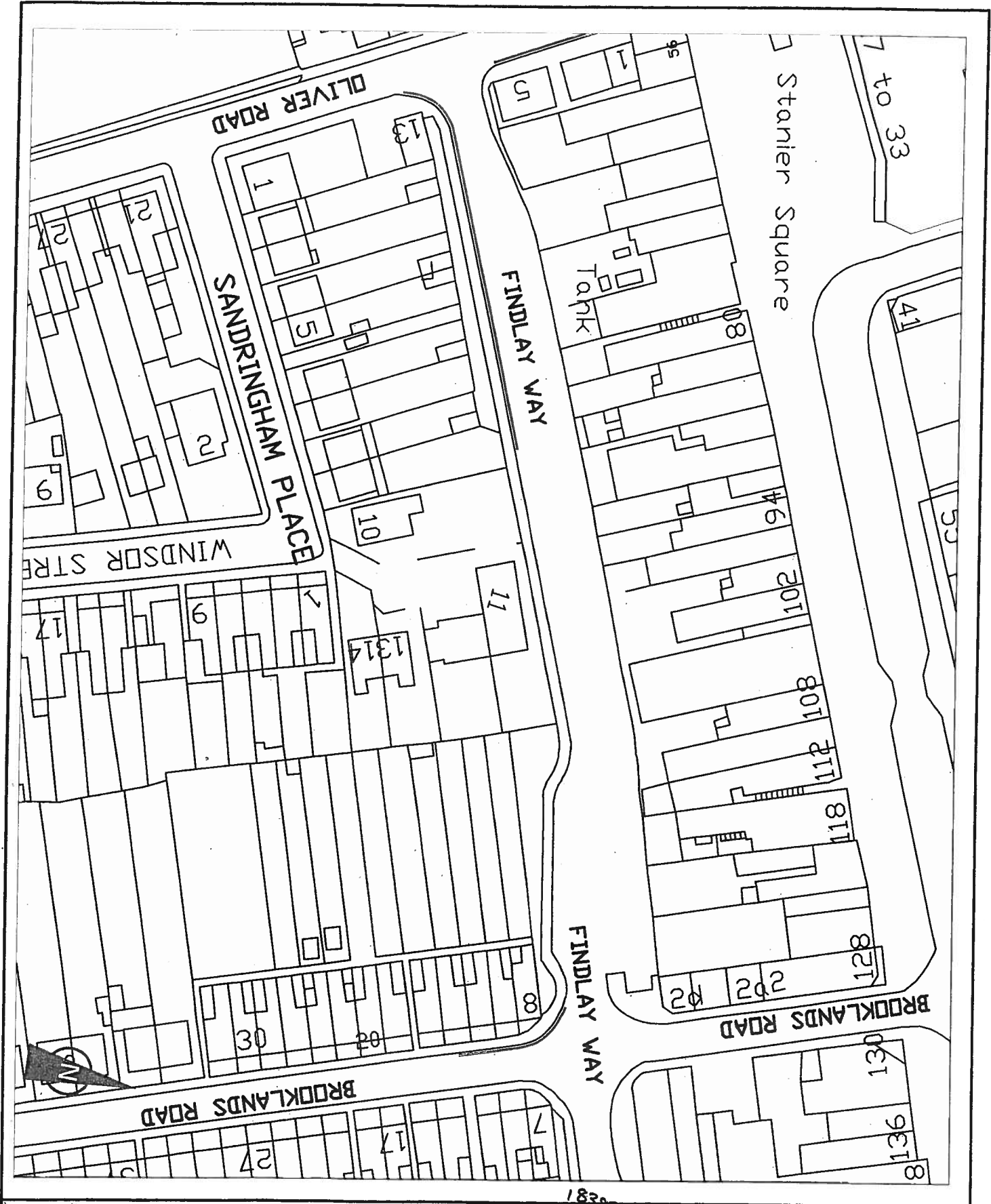


referred to in The Council of The Borough of Milton Keynes
The Council of The Borough of Milton Keynes
(Various Roads, Central Blechley and Fenny Stratford)
(Prohibition and Restriction of Waiting and Stopping) Order 2005)
Amendment Order 2008

The common seal of the Council of the Borough of Milton Keynes
was hereunto affixed in the presence of:


HEAD OF LEGAL SERVICES AND MONITORING OFFICER

PRINCIPAL SOLICITOR



Map referred to in The Council of The Borough of Milton Keynes
 The Council of The Borough of Milton Keynes
 (Various Roads, Central Bletchley and Fenny Stratford)
 (Prohibition and Restriction of Waiting and Stopping) Order 2005)
 Amendment Order 2008

The common seal of the Council of the Borough of Milton Keynes
 as hereunto affixed in the presence of:



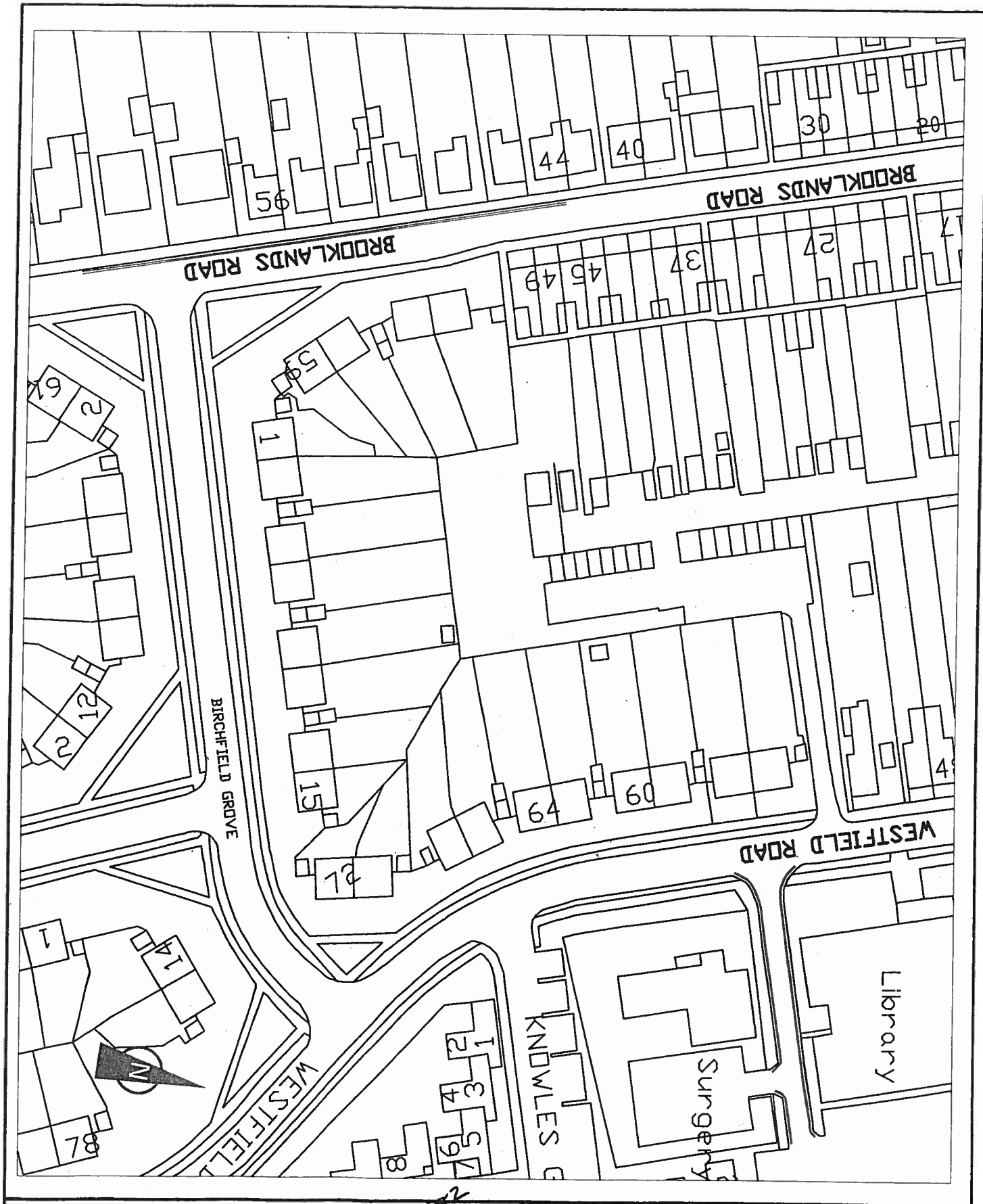
HEAD OF LEGAL SERVICES AND MONITORING OFFICER
 PRINCIPAL SOLICITOR

This map is reproduced from Ordnance Survey material with the permission of Ordnance Survey on behalf of the Controller of Her Majesty's Stationery Office. Crown copyright. Unauthorised reproduction infringes crown copyright and may lead to prosecution or civil proceedings.
 Milton Keynes Council - 10019593 - 2007

NO WAITING AT
 ANY TIME

Notes

Scale 1:1000




referred to in The Council of The Borough of Milton Keynes
 re Council of The Borough of Milton Keynes
 (Various Roads, Central Bletchley and Fenny Stratford)
 (Prohibition and Restriction of Waiting and Stopping) Order 2005)
 (Amendment Order 2008

in the common seal of the Council of the Borough of Milton Keynes
 as hereunto affixed in the presence of:

AD OF LEGAL SERVICES AND MONITORING OFFICER

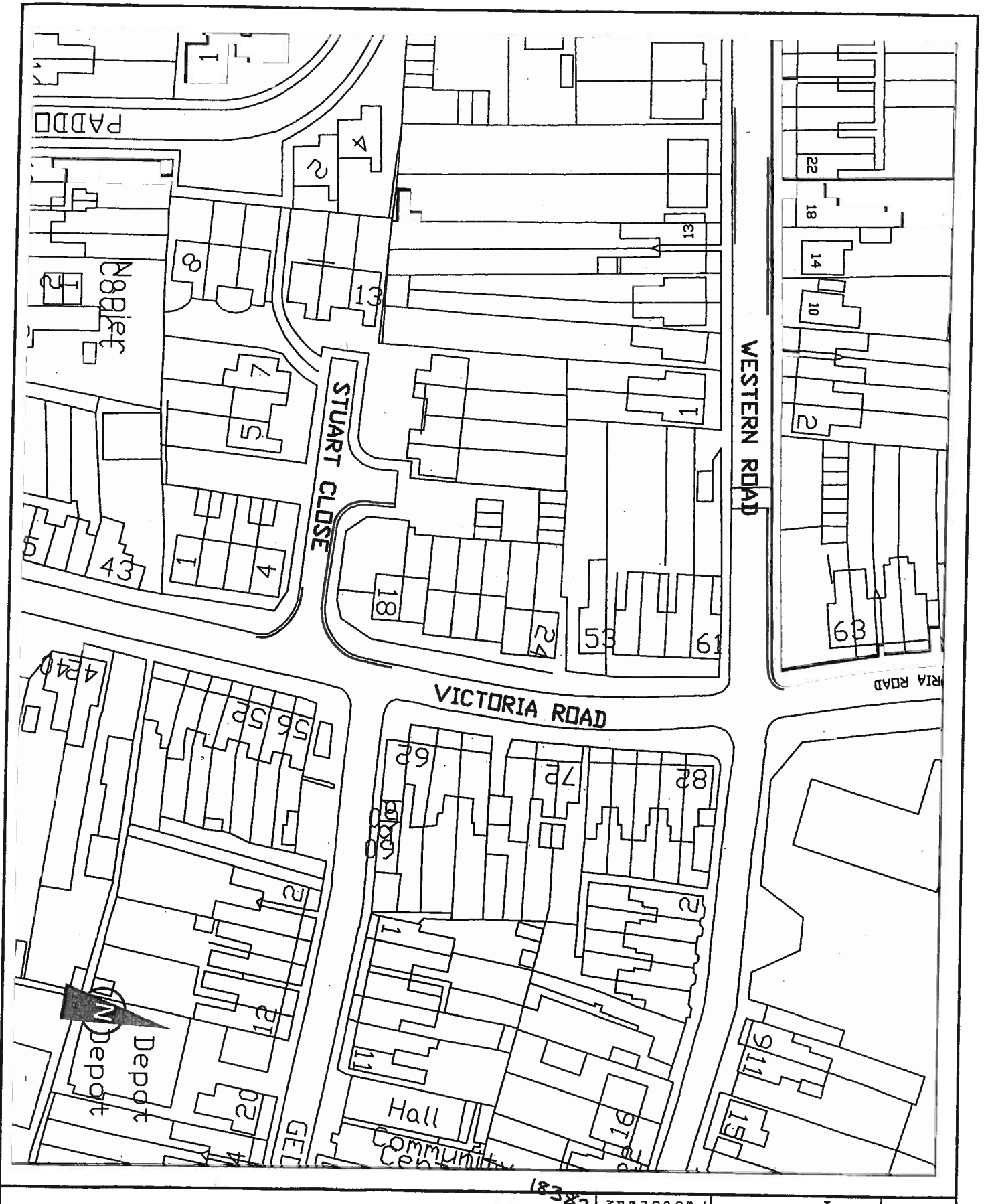
PRINCIPAL SOLICITOR



This map is reproduced from Ordnance
 Survey material with the permission of
 Ordnance Survey on behalf of the
 Controller of Her Majesty's Stationery
 Office Crown copyright. Unauthorised
 reproduction infringes crown copyright
 and may lead to prosecution or civil
 proceedings.
 Milton Keynes Council - 10019593 - 2007

NO WAITING AT
 ANY TIME


Scale 1:1000



as referred to in The Council of The Borough of Milton Keynes
 The Council of The Borough of Milton Keynes
 (Various Roads, Central Bletchley and Fenny Stratford)
 (Prohibition and Restriction of Waiting and Stopping) Order 2005)
 Amendment Order 2008

in the common seal of the Council of the Borough of Milton Keynes
 as hereunto affixed in the presence of:

HEAD OF LEGAL SERVICES AND MONITORING OFFICER
 PRINCIPAL SOLICITOR

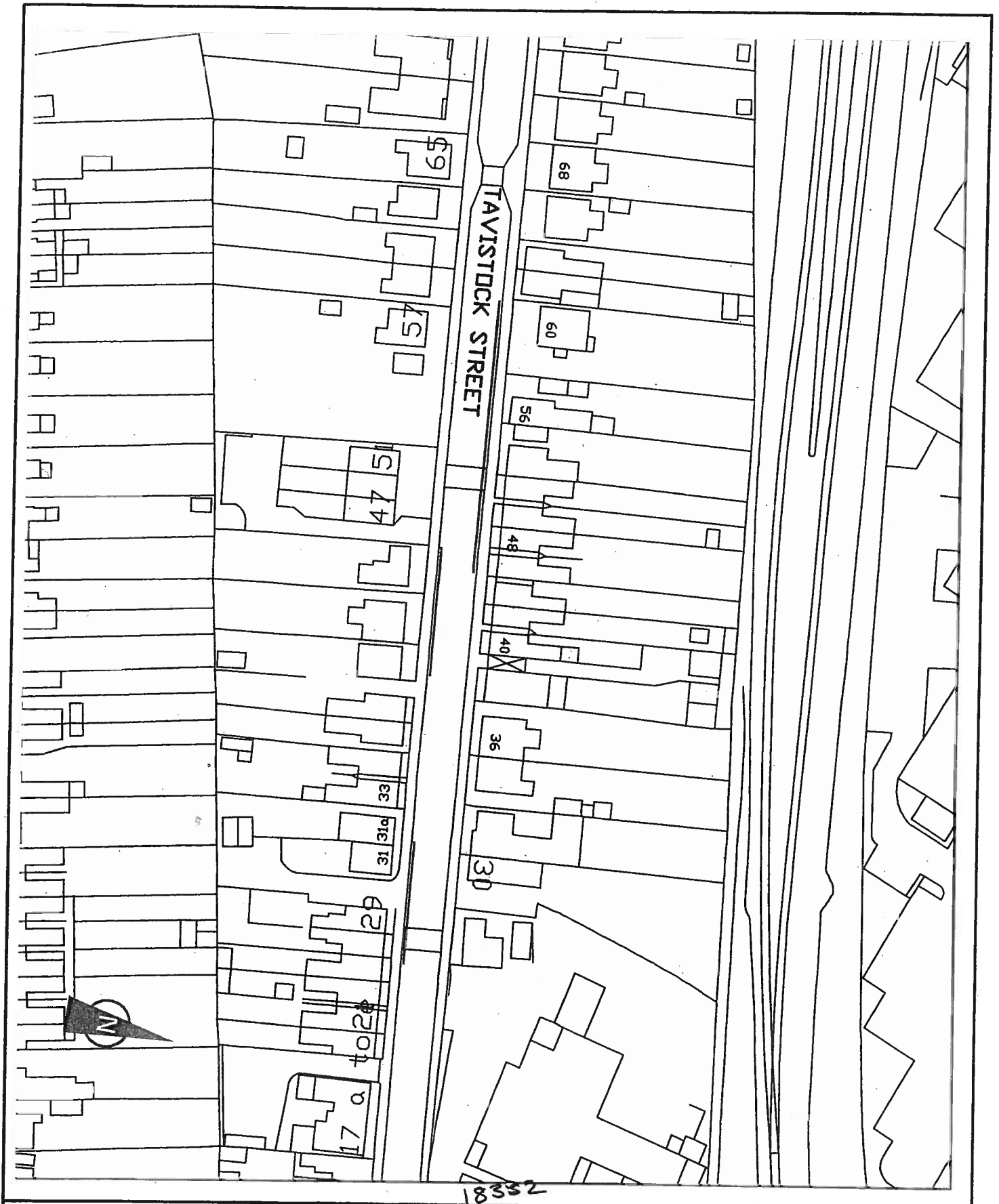


This map is reproduced from Ordnance
 Survey material with the permission of
 Ordnance Survey on behalf of the
 Controller of Her Majesty's Stationary
 Office. Crown copyright. Unauthorised
 reproduction infringes crown copyright
 and may lead to prosecution or civil
 proceedings.
 Milton Keynes Council - 10019593 - 2007

**NO WAITING AT
 ANY TIME**

Notes

Scale 1:1000




Scale 1:1000

Notes

**NO WAITING,
MONDAY TO
SATURDAY,
8AM TO 6PM**

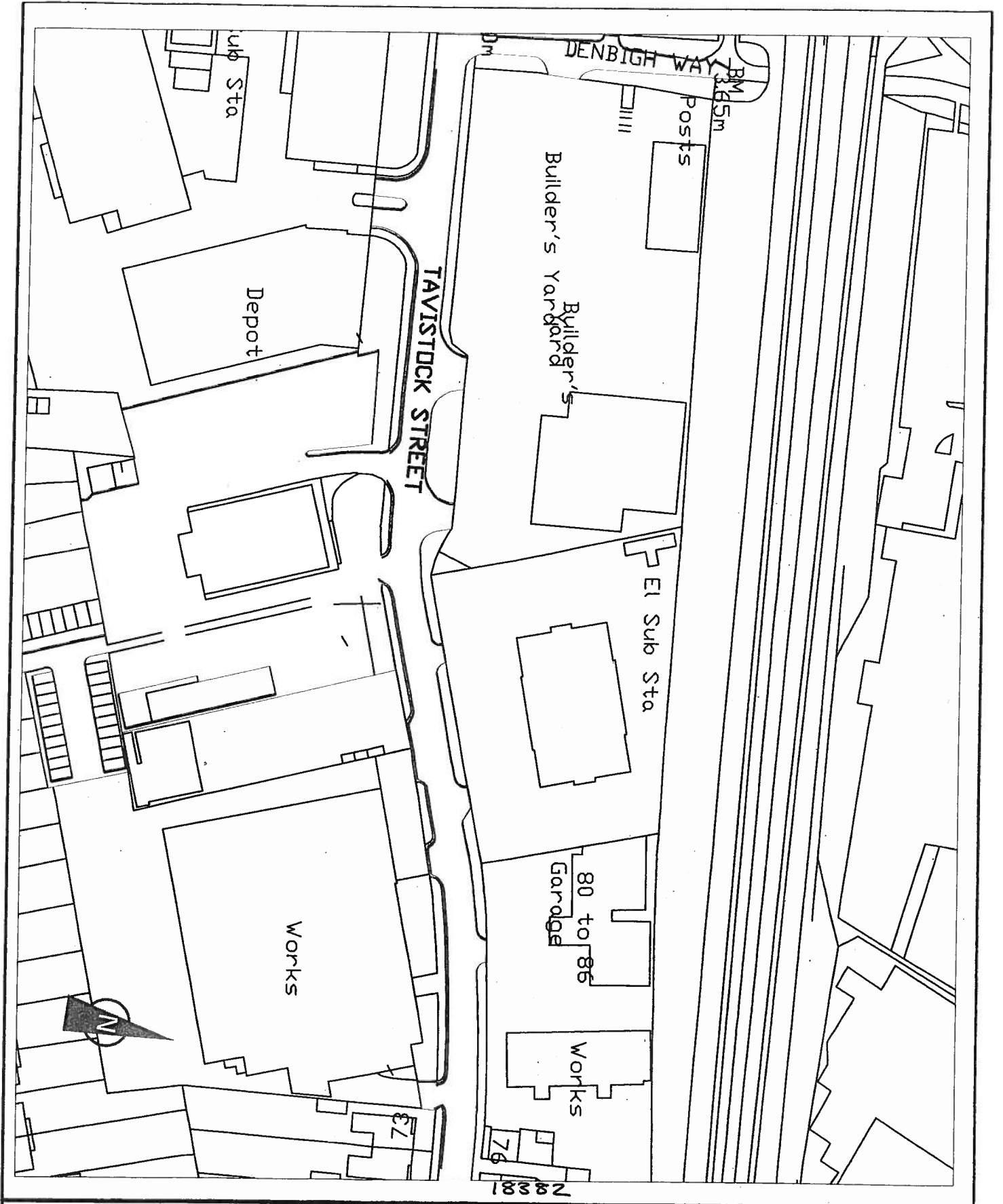
This map is reproduced from Ordnance Survey material with the permission of the controller of Her Majesty's Stationery Office Crown copyright. Unauthorised reproduction infringes crown copyright and may lead to prosecution or civil proceedings.
Milton Keynes Council - 10019593 - 2007



map referred to in The Council of The Borough of Milton Keynes
The Council of The Borough of Milton Keynes
(Various Roads, Central Bletchley and Fenny Stratford)
(Prohibition and Restriction of Waiting and Stopping) Order 2005)
Amendment Order 2008

The common seal of the Council of the Borough of Milton Keynes
is hereby affixed in the presence of:


HEAD OF LEGAL SERVICES AND MONITORING OFFICER
PRINCIPAL SOLICITOR



Scale 1:1000

**NO WAITING,
MONDAY TO
SATURDAY,
8AM TO 6PM**

This map is reproduced from Ordnance Survey material with the permission of the Controller of Her Majesty's Stationery Office. Crown copyright. Unauthorised reproduction infringes crown copyright and may lead to prosecution or civil proceedings.
Milton Keynes Council - 10019593 - 2007

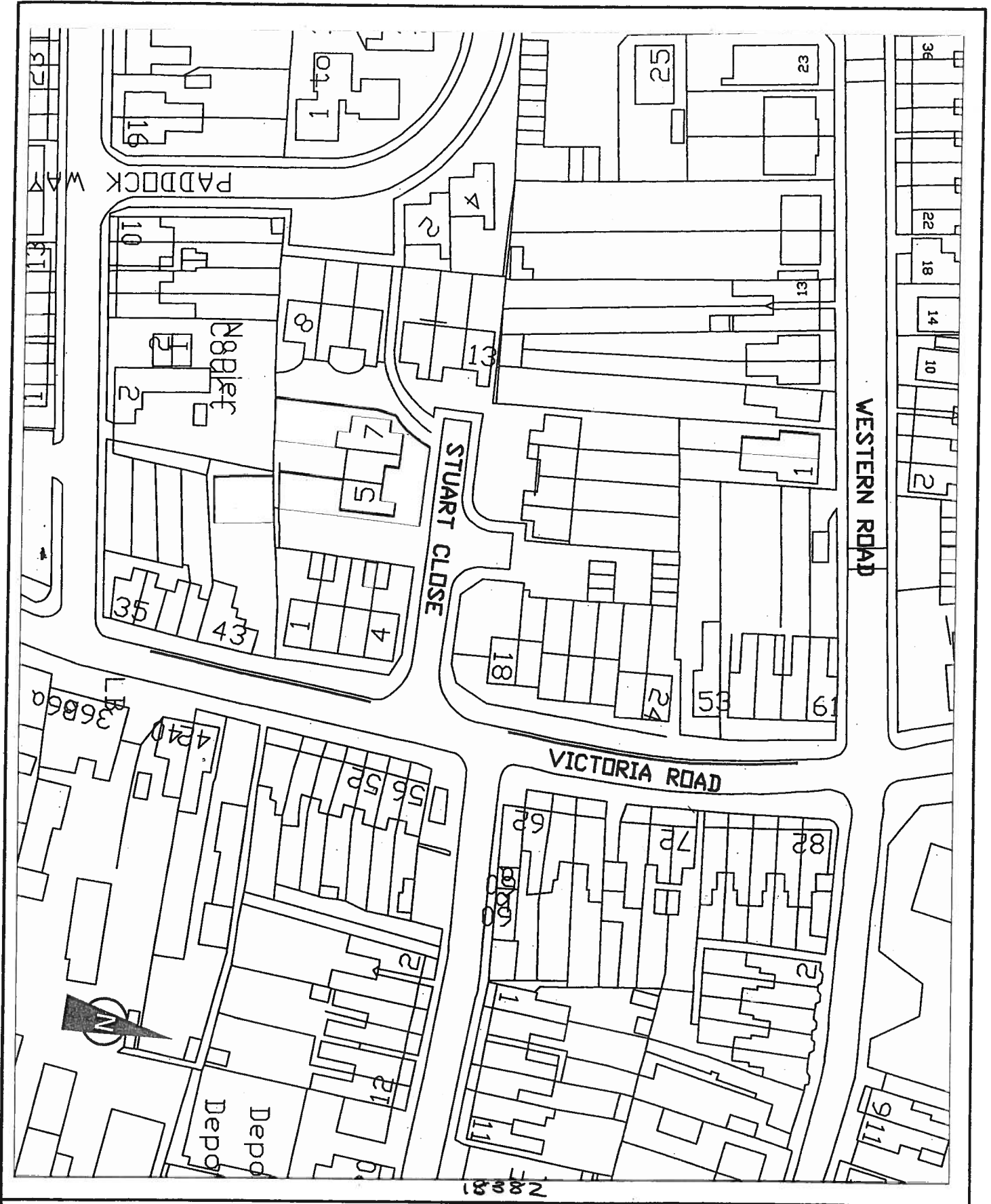


referred to in The Council of The Borough of Milton Keynes
The Council of The Borough of Milton Keynes
Various Roads, Central Bletchley and Fenny Stratford)
Prohibition and Restriction of Waiting and Stopping) Order 2005)
Amendment Order 2008

The common seal of the Council of the Borough of Milton Keynes
was hereunto affixed in the presence of:

HEAD OF LEGAL SERVICES AND MONITORING OFFICER


PRINCIPAL SOLICITOR



referred to in The Council of The Borough of Milton Keynes
 ie Council of The Borough of Milton Keynes
 (Prohibition and Restriction of Waiting and Stopping) Order 2005)
 Amendment Order 2008

3 common seal of the Council of the Borough of Milton Keynes
 3 hereunto affixed in the presence of:

AD OF LEGAL SERVICES AND MONITORING OFFICER
 PRINCIPAL SOLICITOR



This map is reproduced from Ordnance
 survey material with the permission of
 Ordnance Survey on behalf of the
 Controller of Her Majesty's Stationery
 Office Crown copyright. Unauthorised
 reproduction infringes crown copyright
 and may lead to prosecution or civil
 proceedings.
 Milton Keynes Council - 10019593 - 2007

**NO WAITING,
 MONDAY TO
 SATURDAY,
 8AM TO 6PM**

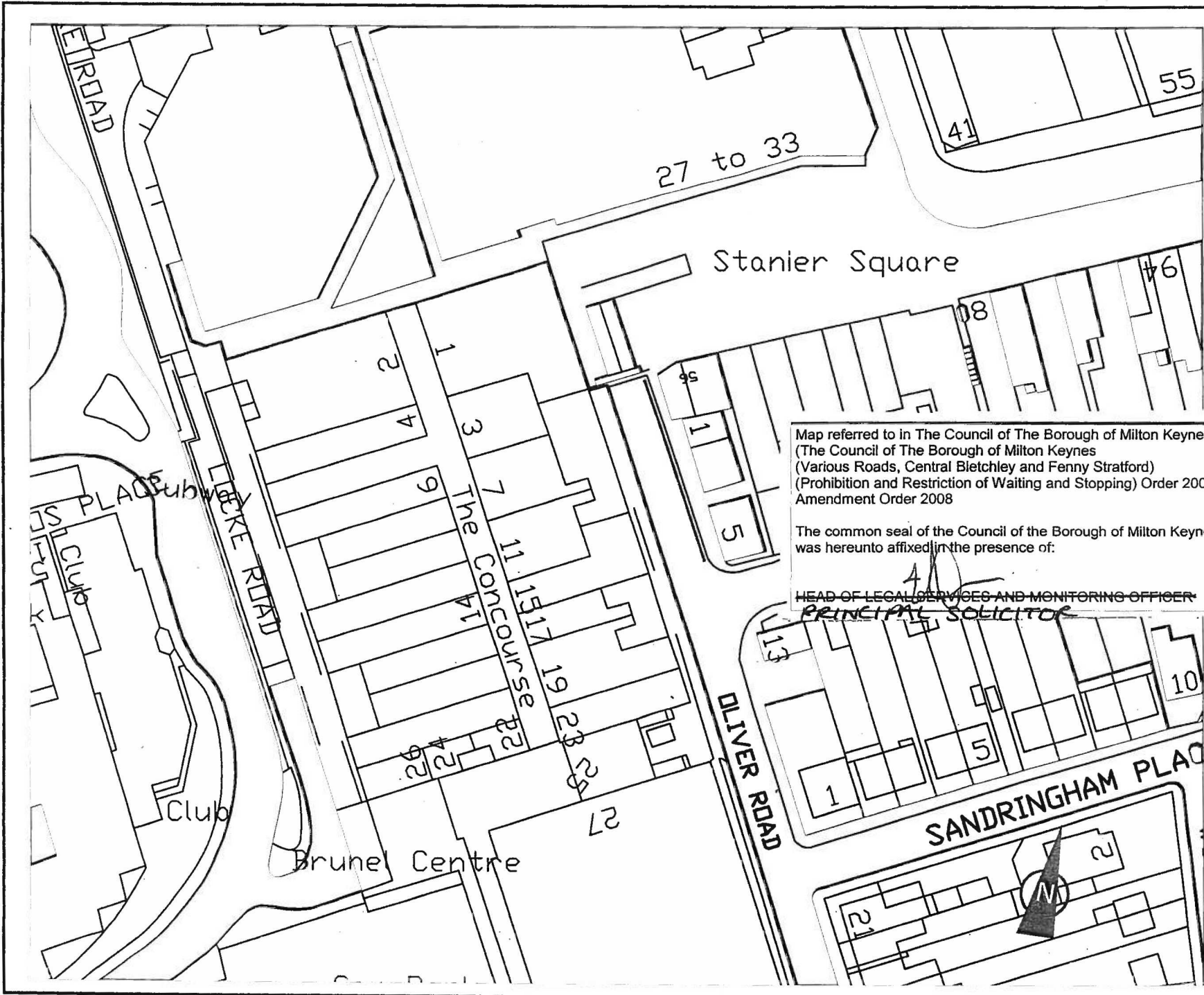
Scale 1:1000
 Netmap

Scale 1:1000

Notes

WAITING LIMITED TO
2 HOURS
MON - SAT 8:00AM -
6:00PM
WITH NO RETURN
WITHIN 2 HOURS

This map is reproduced from Ordnance
survey material with the permission of
Ordnance Survey on behalf of the
controller of Her Majesty's Stationary
Office Crown copyright. Unauthorised
reproduction infringes crown copyright
and may lead to prosecution or civil
proceedings.
Milton Keynes Council - 10019593 - 2007



Map referred to in The Council of The Borough of Milton Keynes
(The Council of The Borough of Milton Keynes
(Various Roads, Central Bletchley and Fenny Stratford)
(Prohibition and Restriction of Waiting and Stopping) Order 2005)
Amendment Order 2008

The common seal of the Council of the Borough of Milton Keynes
was hereunto affixed in the presence of:

HEAD OF LEGAL SERVICES AND MONITORING OFFICER
PRINCIPAL SOLICITOR



[Handwritten signature]

Scale 1:1000

Notes:

WAITING LIMITED TO
2 HOURS
MON - SAT 8:00AM -
6:00PM
WITH NO RETURN
WITHIN 2 HOURS
EXCEPT FOR VEHICLES
DISPLAYING A VALID
RESIDENT
CARER OR BUSINESS
PERMIT

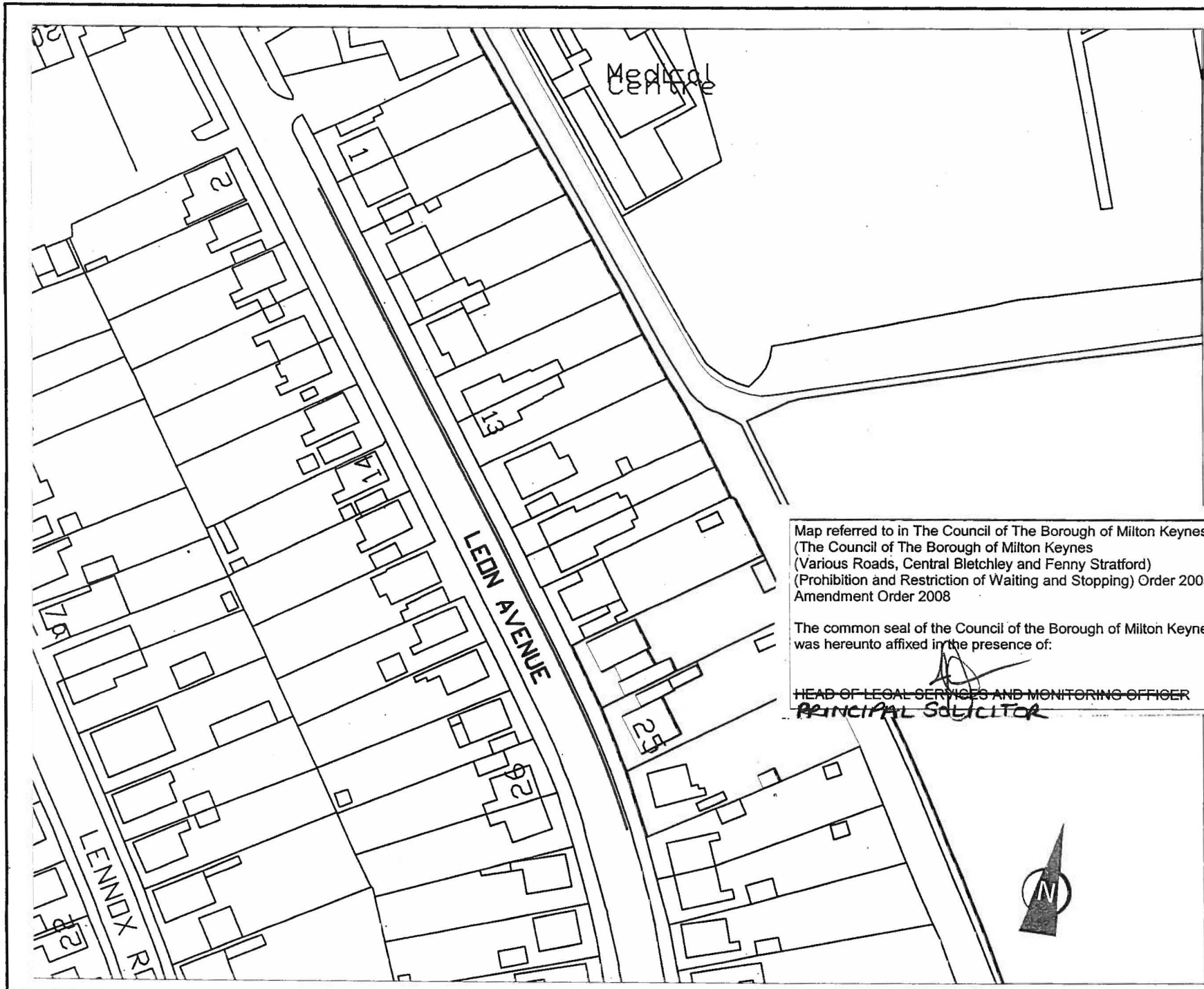

This map is reproduced from Ordnance
survey material with the permission of
Ordnance Survey on behalf of the
controller of Her Majesty's Stationery
Office Crown copyright. Unauthorised
reproduction infringes crown copyright
and may lead to prosecution or civil
proceedings.
Milton Keynes Council - 10019593 - 2007

13362

Map referred to in The Council of The Borough of Milton Keynes
(The Council of The Borough of Milton Keynes
(Various Roads, Central Bletchley and Fenny Stratford)
(Prohibition and Restriction of Waiting and Stopping) Order 2005)
Amendment Order 2008

The common seal of the Council of the Borough of Milton Keynes
was hereunto affixed in the presence of:

HEAD OF LEGAL SERVICES AND MONITORING OFFICER
PRINCIPAL SOLICITOR



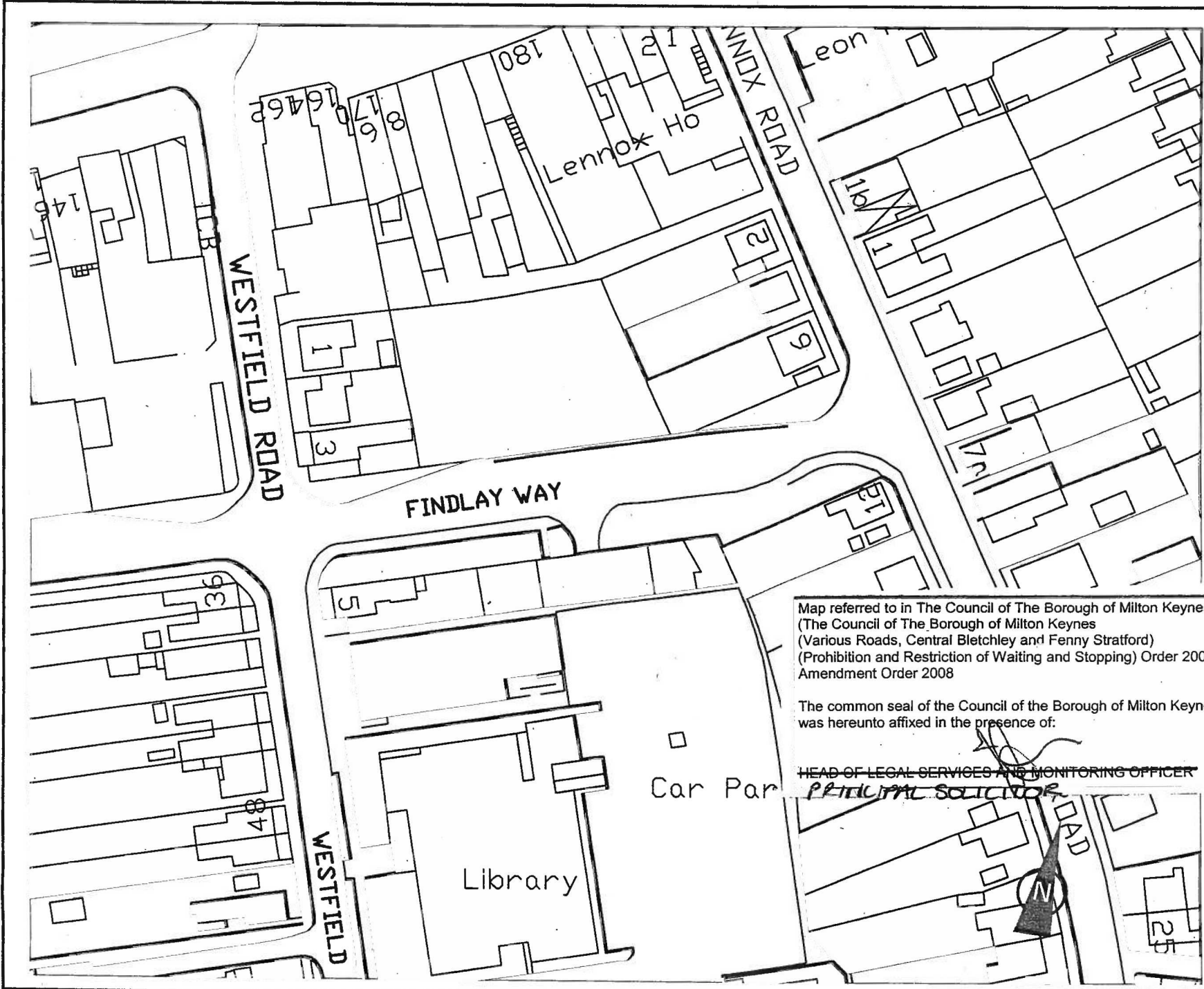
Scale 1:1000

Notes

WAITING LIMITED TO 1 HOURS
MON - SAT 8:00AM - 6:00PM
WITH NO RETURN WITHIN 2 HOURS

This map is reproduced from Ordnance survey material with the permission of Ordnance Survey on behalf of the controller of Her Majesty's Stationery Office Crown copyright. Unauthorised reproduction infringes crown copyright and may lead to prosecution or civil proceedings.
Milton Keynes Council - 10019593 - 2007

18382



Map referred to in The Council of The Borough of Milton Keynes
(The Council of The Borough of Milton Keynes
(Various Roads, Central Bletchley and Fenny Stratford)
(Prohibition and Restriction of Waiting and Stopping) Order 2005)
Amendment Order 2008

The common seal of the Council of the Borough of Milton Keynes
was hereunto affixed in the presence of:

HEAD OF LEGAL SERVICES AND MONITORING OFFICER
PRINCIPAL SOLICITOR

